

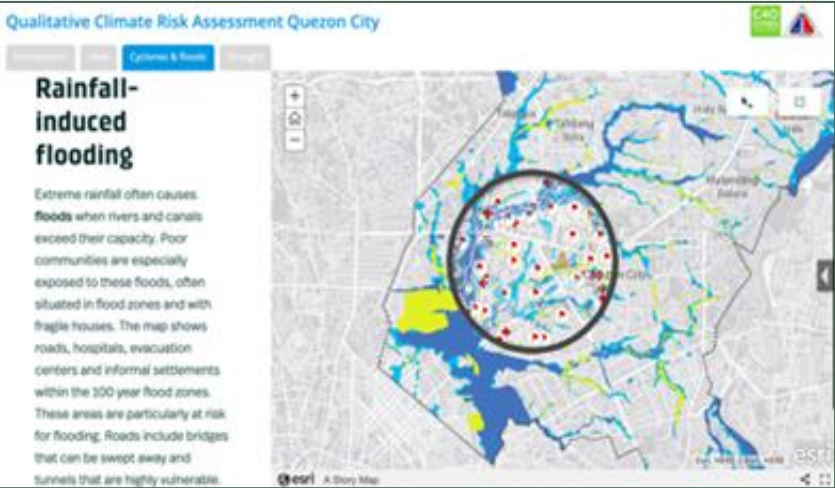
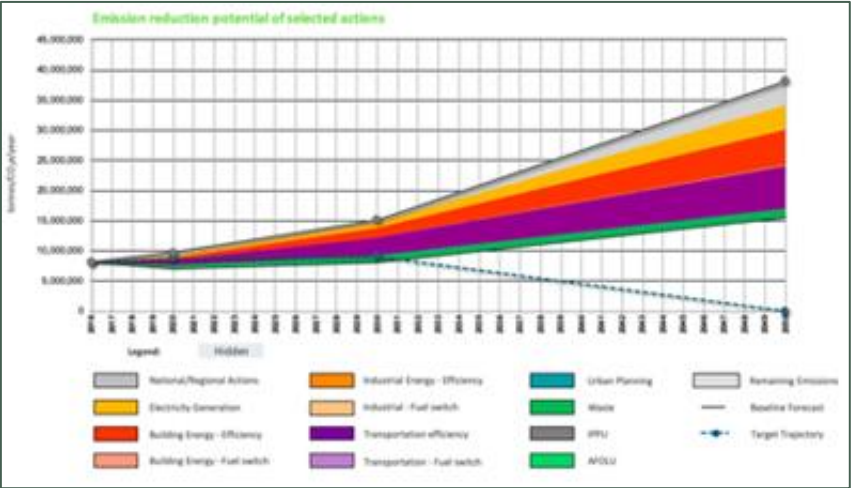
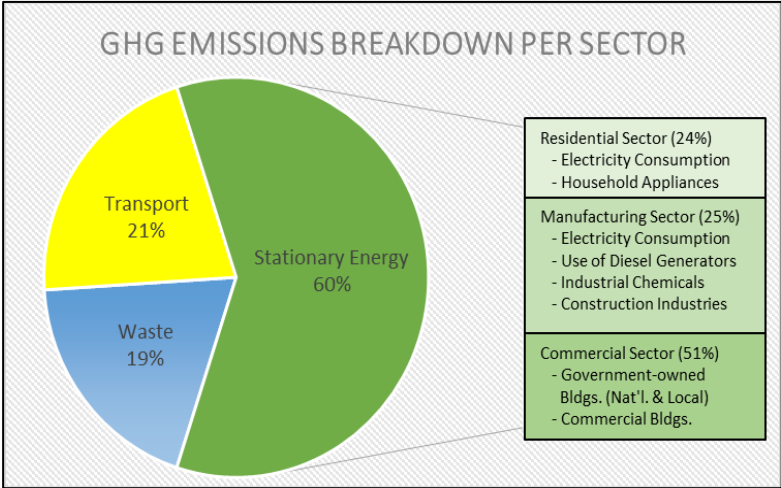


QUEZON CITY

Low Carbon Development Initiatives



Evidence Base



GHG Inventory

Completed in 2019, the 2016 city-wide GHG inventory covers stationary energy, transportation, and waste sectors, following the Global Protocol for Community-scale Greenhouse Gas Emission Inventories (GPC)

Pathways Forecast

Quezon City's Pathways emissions forecasts 2016-2050 provides an overview of city-wide GHG emissions changes over the period up to 2050 across the energy, buildings, transport and waste sectors

Qualitative Climate Risk Assessment

Quezon City's 'digital climate story map' is an online platform that provides interactive visualization of climate information, hazard maps and key climate risks encompassing heat, typhoons & flooding, and drought based on the City's 2020 Qualitative Climate Risk Assessment

Priority Climate Actions



Partnerships and Collaboration

